

M3 Junction 9 Improvement

Scheme Number: TR010055

6.2 Environmental Statement Chapter 8 Biodiversity - Figures (Rev 1)

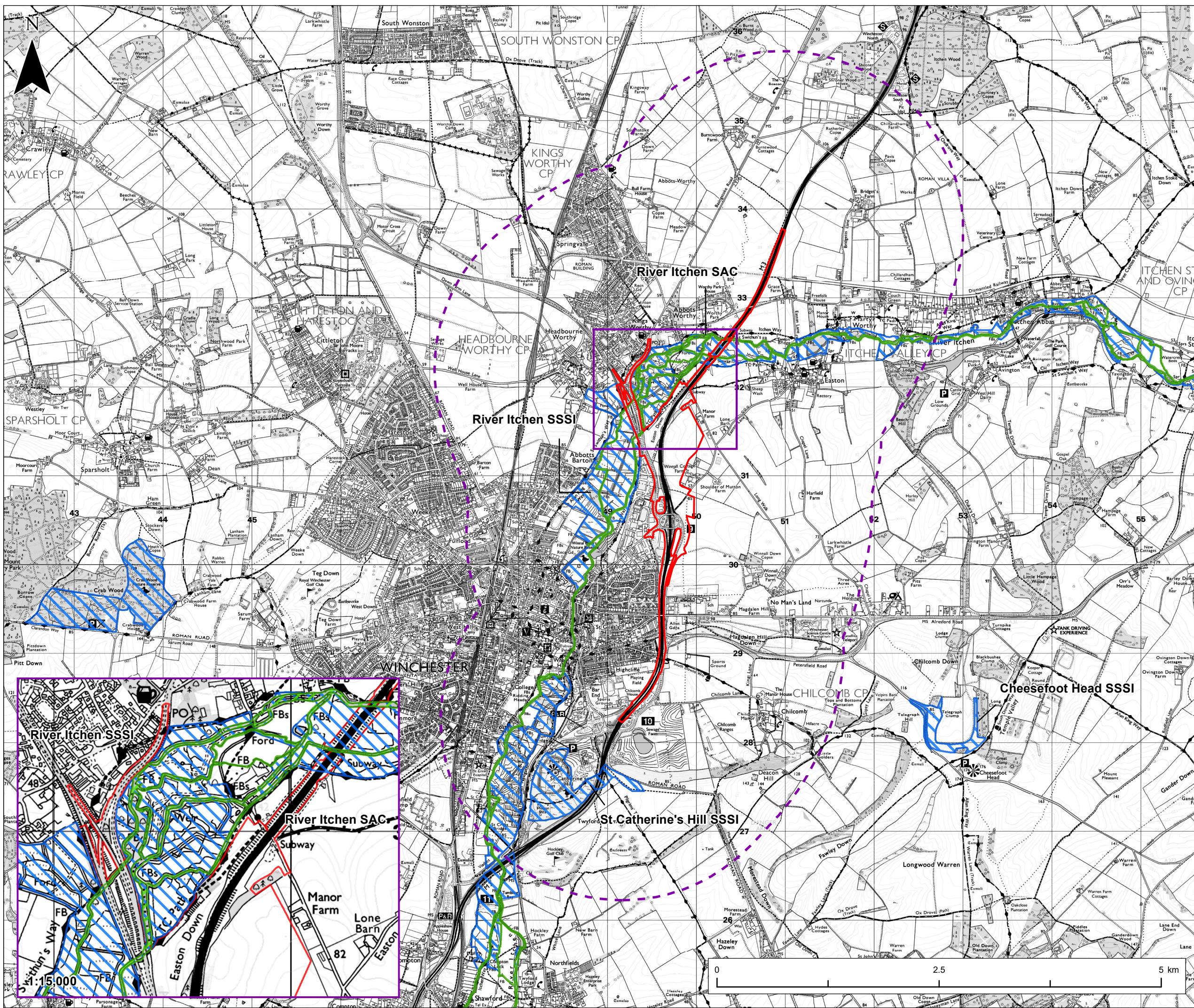
APFP Regulation 5(2)(a) & 5(2)(l)

Planning Act 2008

**Infrastructure Planning (Applications: Prescribed Forms and
Procedure) Regulations 2009**

Volume 6

15 June 2023

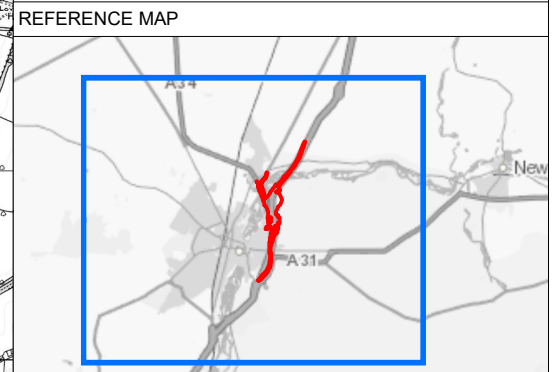


NOTES
 1. This drawing has been produced using GIS software, therefore all dimensions are shown in metres unless shown otherwise.

Legend

- Application Boundary
- 2km Study Area
- Special Area of Conservation (SAC)
- Site of Special Scientific Interest (SSSI)

© Crown copyright and database rights 2022. Use of this data is subject to terms and conditions. Ordnance Survey Licence 100030649.
 Contains public sector information licensed under the Open Government Licence v3.0.
 Contains OS data © Crown Copyright and database right 2020



| REV | DATE | REVISION NOTE | ORIG | CHK'D | APP'D |
|-----|---------------|------------------------|------|-------|-------|
| 0 | November 2022 | APPLICATION SUBMISSION | TL | DM | AS |

DESIGNER

CONTRACTOR

CLIENT

PROJECT TITLE
 M3 JUNCTION 9 IMPROVEMENT SCHEME

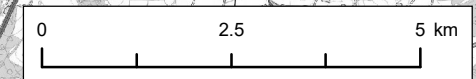
PROJECT STAGE
 PCF STAGE 3

DRAWING TITLE
 FIGURE 8.1 - BIODIVERSITY: STATUTORY DESIGNATED AREAS - 2km APFP REGULATION 5(2)(a)&(l) DOCUMENT REFERENCE 6.2

SUITABILITY
 APPLICATION SUBMISSION

SHEET SIZE: A3 **SCALE:** 1:40,000 **STATUS:** REV 0

DRAWING NUMBER
 HE5515511-VFK-EBD-X_XXXX_XX-DR-LE-0100



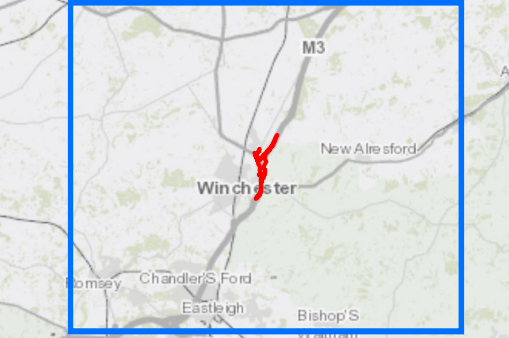
NOTES
 1. This drawing has been produced using GIS software, therefore all dimensions are shown in meters unless shown otherwise.

Legend

- Application Boundary
- 10km Study Area
- Special Area of Conservation (SAC)

© Crown copyright and database rights 2020. Use of this data is subject to terms and conditions. Ordnance Survey Licence 100030649.
 Contains public sector information licensed under the Open Government Licence v3.0.
 Contains OS data © Crown Copyright and database right 2020

REFERENCE MAP



| REV | DATE | REVISION NOTE | ORIG | CHK'D | APP'D |
|-----|---------------|------------------------|------|-------|-------|
| 0 | November 2022 | APPLICATION SUBMISSION | TL | DM | AS |

DESIGNER

CONTRACTOR

CLIENT

PROJECT TITLE
 M3 JUNCTION 9 IMPROVEMENT SCHEME

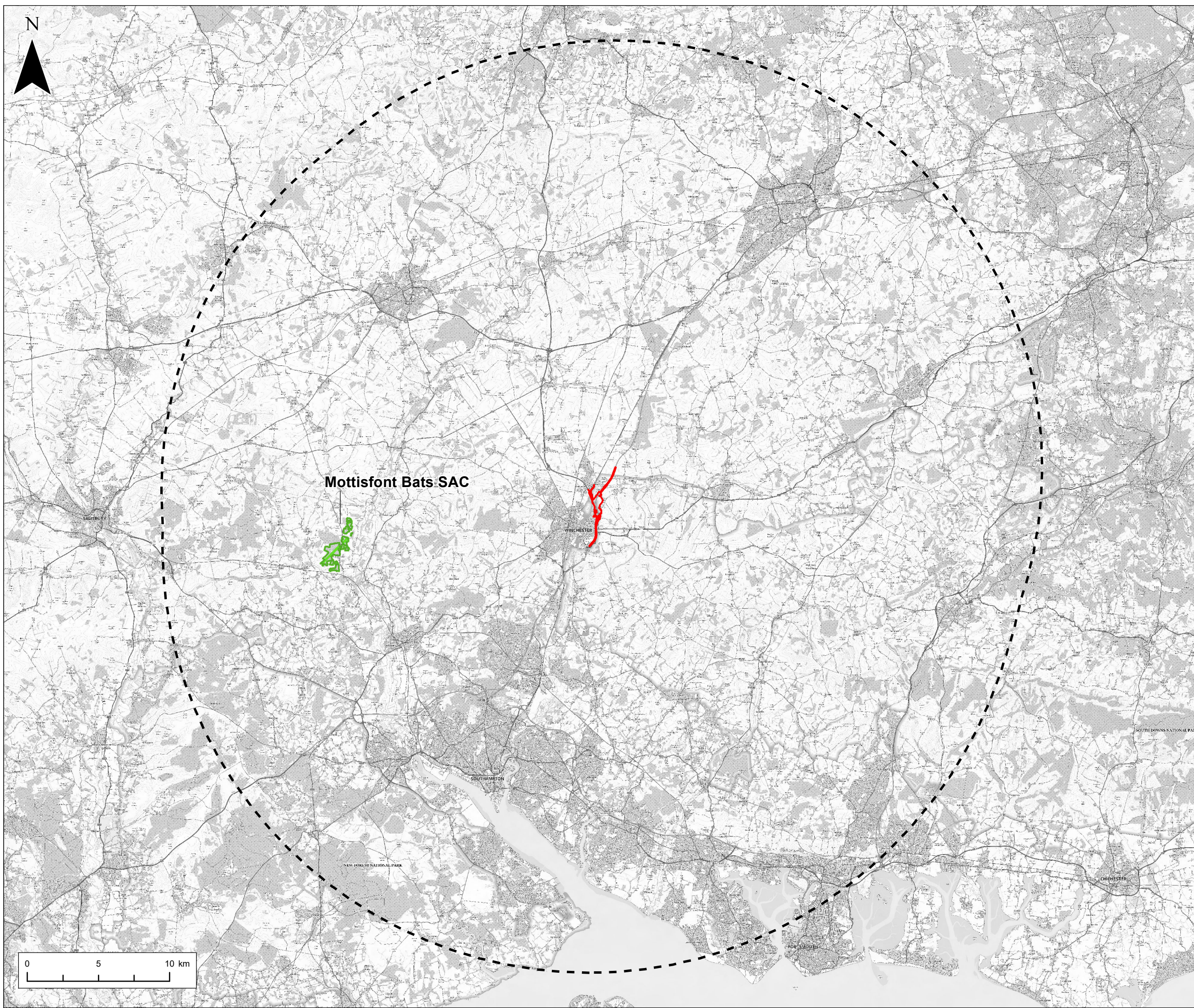
PROJECT STAGE
 PCF STAGE 3

DRAWING TITLE
 FIGURE 8.2 - BIODIVERSITY: INTERNATIONALLY DESIGNATED AREAS - 10km APPF REGULATION 5(2)(a)&(l) DOCUMENT REFERENCE 6.2

SUITABILITY
 APPLICATION SUBMISSION

SHEET SIZE: A3 **SCALE:** 1:100,000 **STATUS:** REV 0

DRAWING NUMBER
 HE5515511-VFK-EBD-X_XXXX_XX-DR-LE-0101



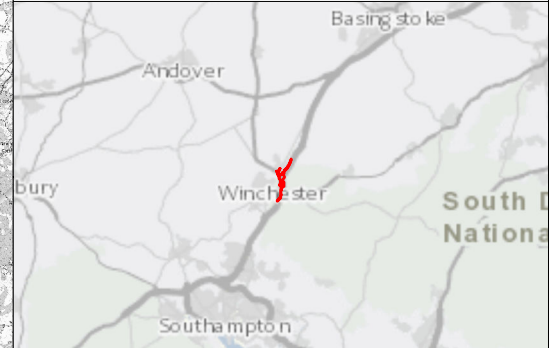
NOTES
 1. This drawing has been produced using GIS software, therefore all dimensions are shown in meters unless shown otherwise.

Legend

- Application Boundary
- 30km Study Area
- Special Area of Conservation (SAC) designated for bats

© Crown copyright and database rights 2023. Use of this data is subject to terms and conditions. Ordnance Survey Licence 100030649.
 Contains public sector information licensed under the Open Government Licence v3.0.
 Contains OS data © Crown Copyright and database right 2020

REFERENCE MAP



| REV | DATE | REVISION NOTE | ORIG | CHK'D | APP'D |
|-----|-----------|----------------|------|-------|-------|
| 1 | June 2023 | AMENDED LEGEND | TL | DM | SB |

DESIGNER

CONTRACTOR

CLIENT

PROJECT TITLE
 M3 JUNCTION 9 IMPROVEMENT SCHEME

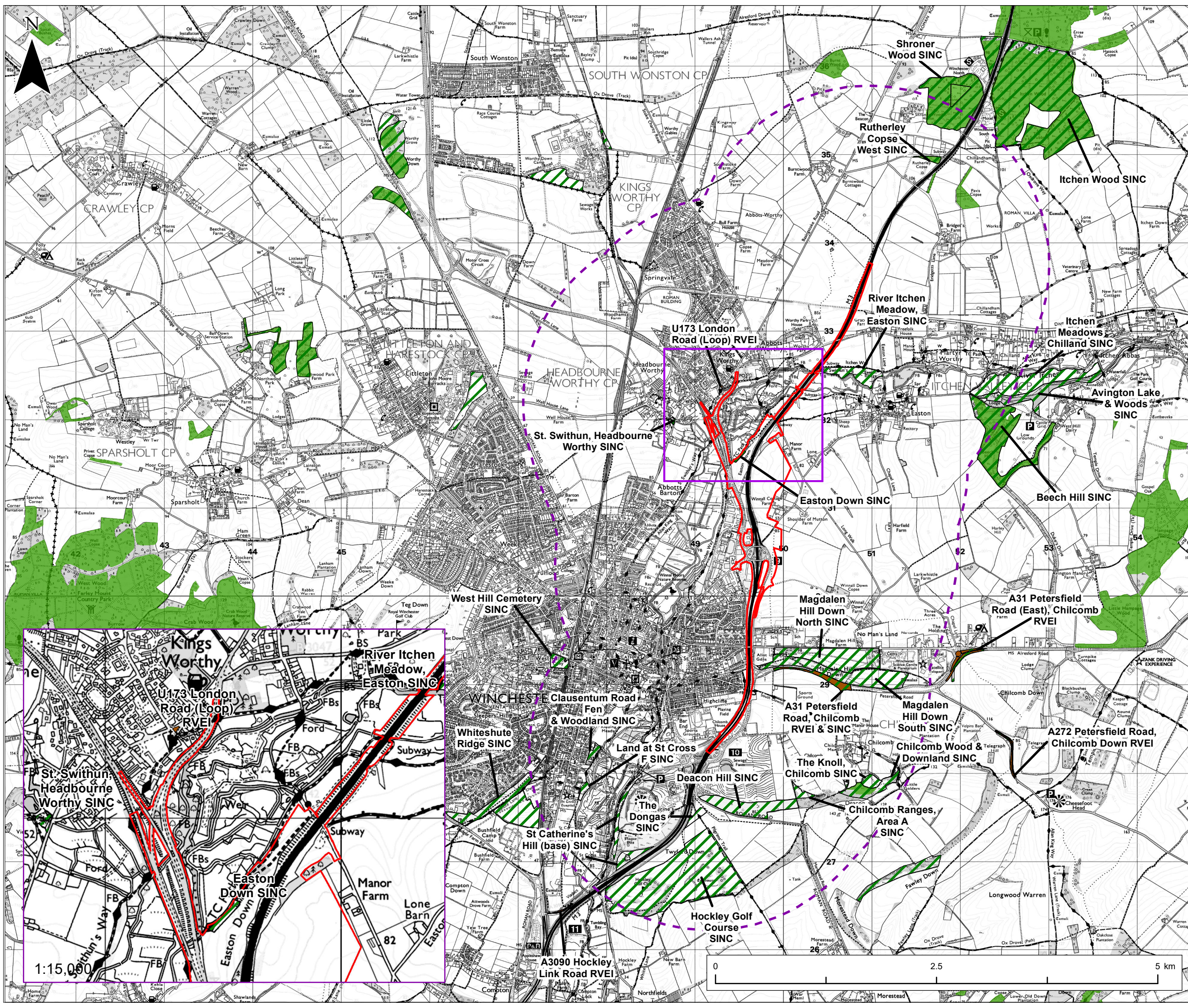
PROJECT STAGE
 PCF STAGE 3

DRAWING TITLE
 FIGURE 8.3 - BIODIVERSITY: INTERNATIONALLY DESIGNATED AREAS FOR BATS - 30km APFP REGULATION 5(2)(a)&(l) DOCUMENT REFERENCE 6.2

SUITABILITY
 APPLICATION SUBMISSION

SHEET SIZE: A3 SCALE: 1:250,000 STATUS: REV 1

DRAWING NUMBER
 HE5515511-VFK-EBD-X_XXXX_XX-DR-LE-0102

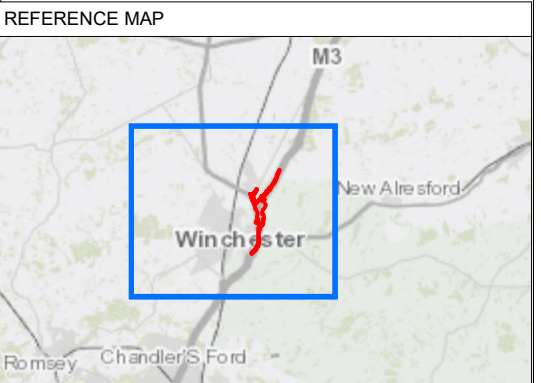


NOTES
 1. This drawing has been produced using GIS software, therefore all dimensions are shown in meters unless shown otherwise.

Legend

- Application Boundary
- 2km Study Area
- Road Verge of Ecological Importance (RVEI)
- Site of Nature Conservation Importance (SINC)
- Ancient Woodland

© Crown copyright and database rights 2020. Use of this data is subject to terms and conditions. Ordnance Survey Licence 100030649. Contains public sector information licensed under the Open Government Licence v3.0.



| REV | DATE | REVISION NOTE | ORIG | CHK'D | APP'D |
|-----|---------------|------------------------|------|-------|-------|
| 0 | November 2022 | APPLICATION SUBMISSION | TL | DM | AS |

DESIGNER

CONTRACTOR

CLIENT

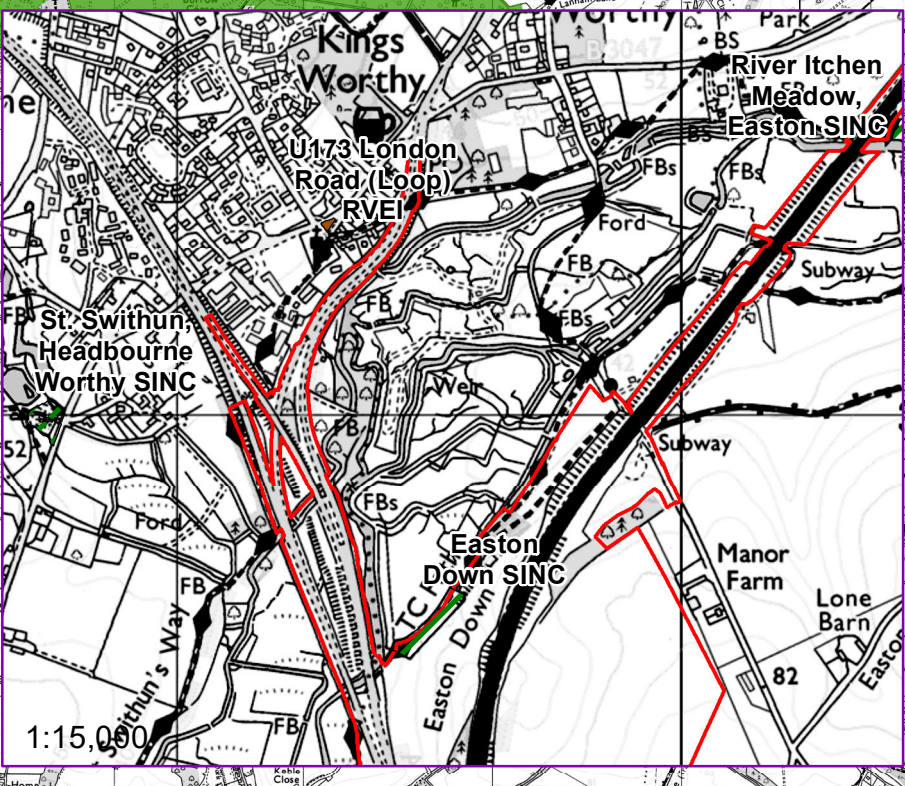
PROJECT TITLE
 M3 JUNCTION 9 IMPROVEMENT SCHEME

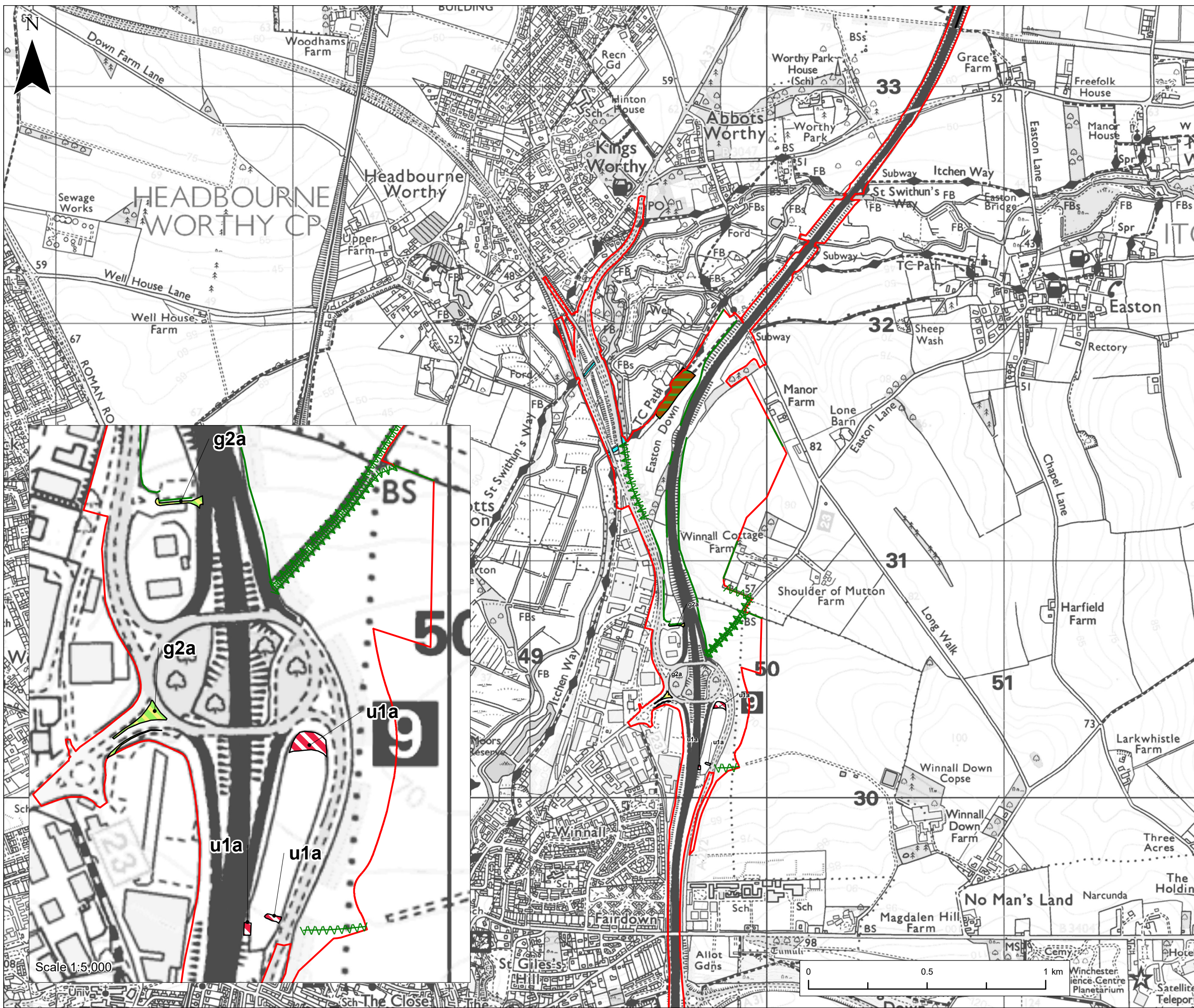
PROJECT STAGE
 PCF STAGE 3

DRAWING TITLE
 FIGURE 8.4 - BIODIVERSITY: NON-STATUTORY DESIGNATED AREAS
 APFP REGULATION 5(2)(a)&(l)
 DOCUMENT REFERENCE 6.2

SUITABILITY
 APPLICATION SUBMISSION

SHEET SIZE: A3 **SCALE:** 1:40,000 **STATUS:** REV 0
DRAWING NUMBER
 HE5515511-VFK-EBD-X_XXXX_XX-DR-LE-0103



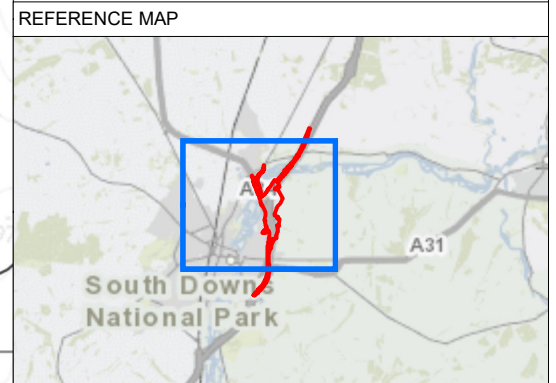


NOTES
1. This drawing has been produced using GIS software, therefore all dimensions are shown in meters unless shown otherwise.

Legend

- Application Boundary
- Habitats of Principal Importance**
- Native Hedgerow
- Native Species Rich Hedgerow
- Native Species Rich Hedgerow with trees
- g2a - Lowland calcareous grassland
- w1f - Lowland mixed deciduous woodland
- u1a - Open Mosaic Habitats on Previously Developed Land
- River

© Crown copyright and database rights 2020. Use of this data is subject to terms and conditions. Ordnance Survey Licence 100030649. Contains OS data © Crown Copyright and database right 2020



| REV | DATE | REVISION NOTE | ORIG | CHK'D | APP'D |
|-----|---------------|------------------------|------|-------|-------|
| 0 | November 2022 | APPLICATION SUBMISSION | TL | DM | AS |

DESIGNER

CONTRACTOR

CLIENT

PROJECT TITLE
M3 JUNCTION 9 IMPROVEMENT SCHEME

PROJECT STAGE
PCF STAGE 3

DRAWING TITLE
FIGURE 8.5 - BIODIVERSITY: HABITATS OF PRINCIPAL IMPORTANCE
APFP REGULATION 5(2)(a)(i)
DOCUMENT REFERENCE 6.2

SUITABILITY
APPLICATION SUBMISSION

SHEET SIZE: A3 SCALE: 1:15,000 STATUS: REV 0

DRAWING NUMBER
HE5515511-VFK-EBD-X_XXXX_XX-DR-LE-0105

Scale 1:5,000

